

3

Adopted Zoning Map

EXMORE

HADLOCK LN

BAYSIDE RD

MAIN ST

OAKLAND DR






LANKFORD HWY

LANKFORD HWY

10-A-53

Ames Property

Legend

-  A - Agriculture
-  EI Existing Industrial
-  TE-CG - Town Edge - Commercial General
-  TE1 - Town Edge 1
-  EXMORE