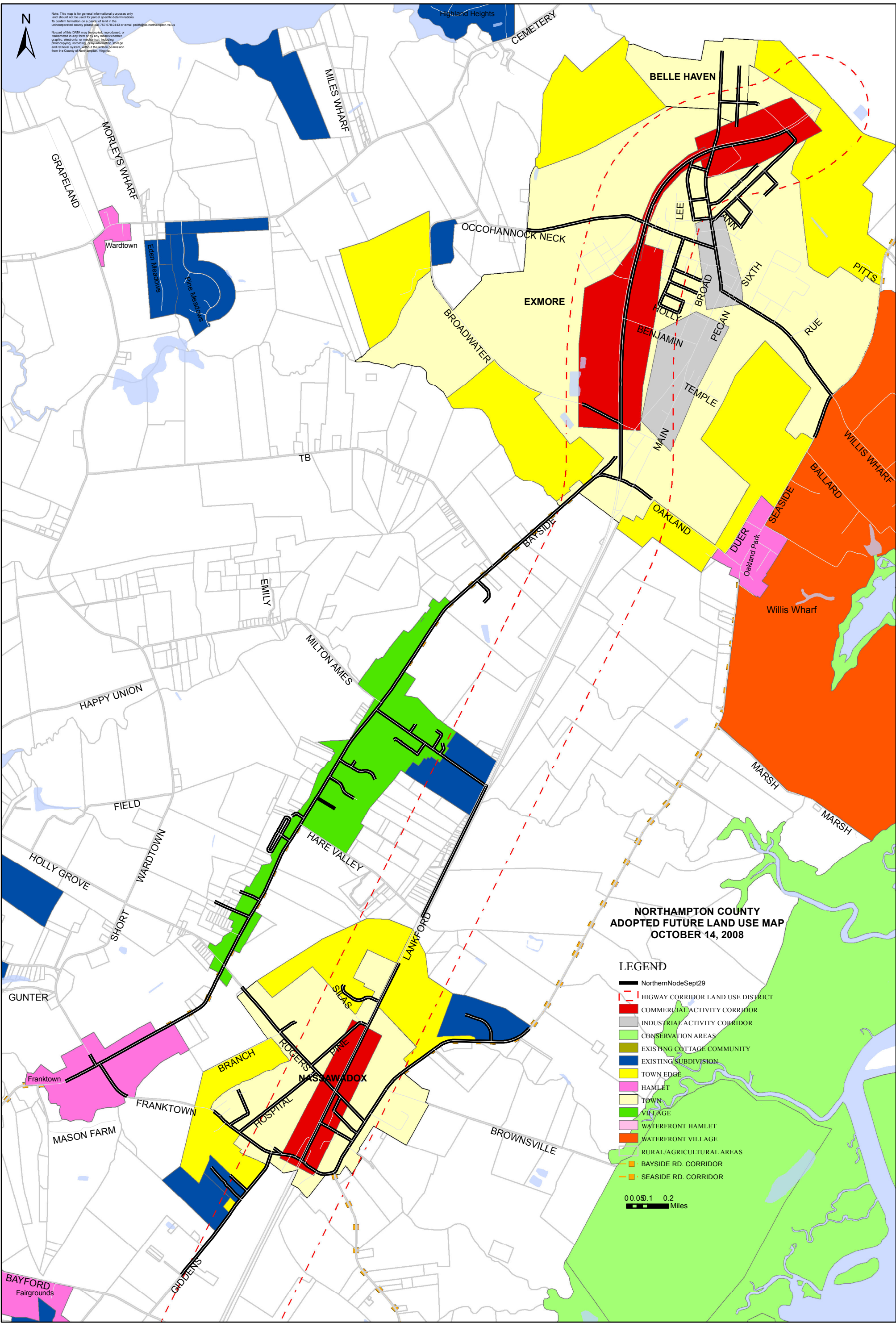




















Note: This map is for general informational purposes only and should not be used for parcel specific determinations. To confirm information on a parcel of land in the unincorporated county please call 757-876-5443 or email planning@northampton.gov

No part of this DATA may be copied, reproduced, or transmitted in any form or by any means whether graphic, electronic, or mechanical, including photocopying, recording, or by information storage and retrieval systems, without the written permission from the County of Northampton, Virginia.



**NORTHAMPTON COUNTY
ADOPTED FUTURE LAND USE MAP
OCTOBER 14, 2008**

LEGEND

-  NorthernNodeSept29
-  HIGHWAY CORRIDOR LAND USE DISTRICT
-  COMMERCIAL ACTIVITY CORRIDOR
-  INDUSTRIAL ACTIVITY CORRIDOR
-  CONSERVATION AREAS
-  EXISTING COTTAGE COMMUNITY
-  EXISTING SUBDIVISION
-  TOWN EDGE
-  HAMLET
-  TOWN
-  VILLAGE
-  WATERFRONT HAMLET
-  WATERFRONT VILLAGE
-  RURAL/AGRICULTURAL AREAS
-  BAYSIDE RD. CORRIDOR
-  SEASIDE RD. CORRIDOR

0 0.05 0.1 0.2
Miles